




# Replacement Unitary Development Plan for the Bradford District

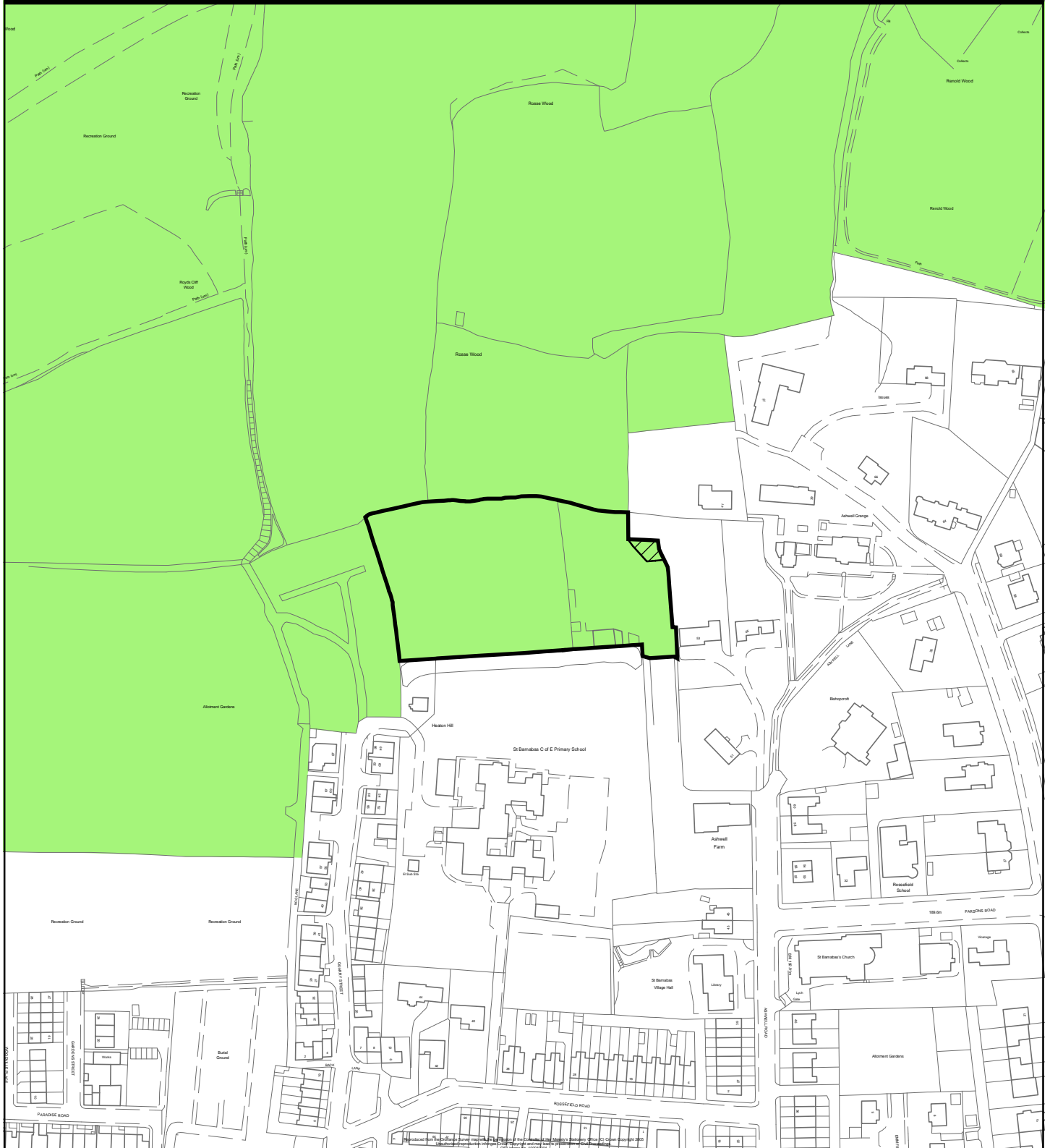
## Further Proposed Modifications







Mod. reference <b>FMOD/BS/E/4</b>	Scale. <b>1:2,500</b>	<b>Key.</b>   Employment Site BS/E1.9 (2.39Ha)   Area to be deleted from Employment Site and left unallocated.
Site reference <b>SOM/BS/H1/149</b>	Site Area. <b>2.39 Ha</b>	
Address <b>Black Dyke Mills, Queensbury, Bradford.</b>	OS Grid Ref. <b>SE 1029NW</b>	
		© Crown copyright. All rights reserved. City of Bradford Metropolitan District Council 100019304

# Replacement Unitary Development Plan for the Bradford District

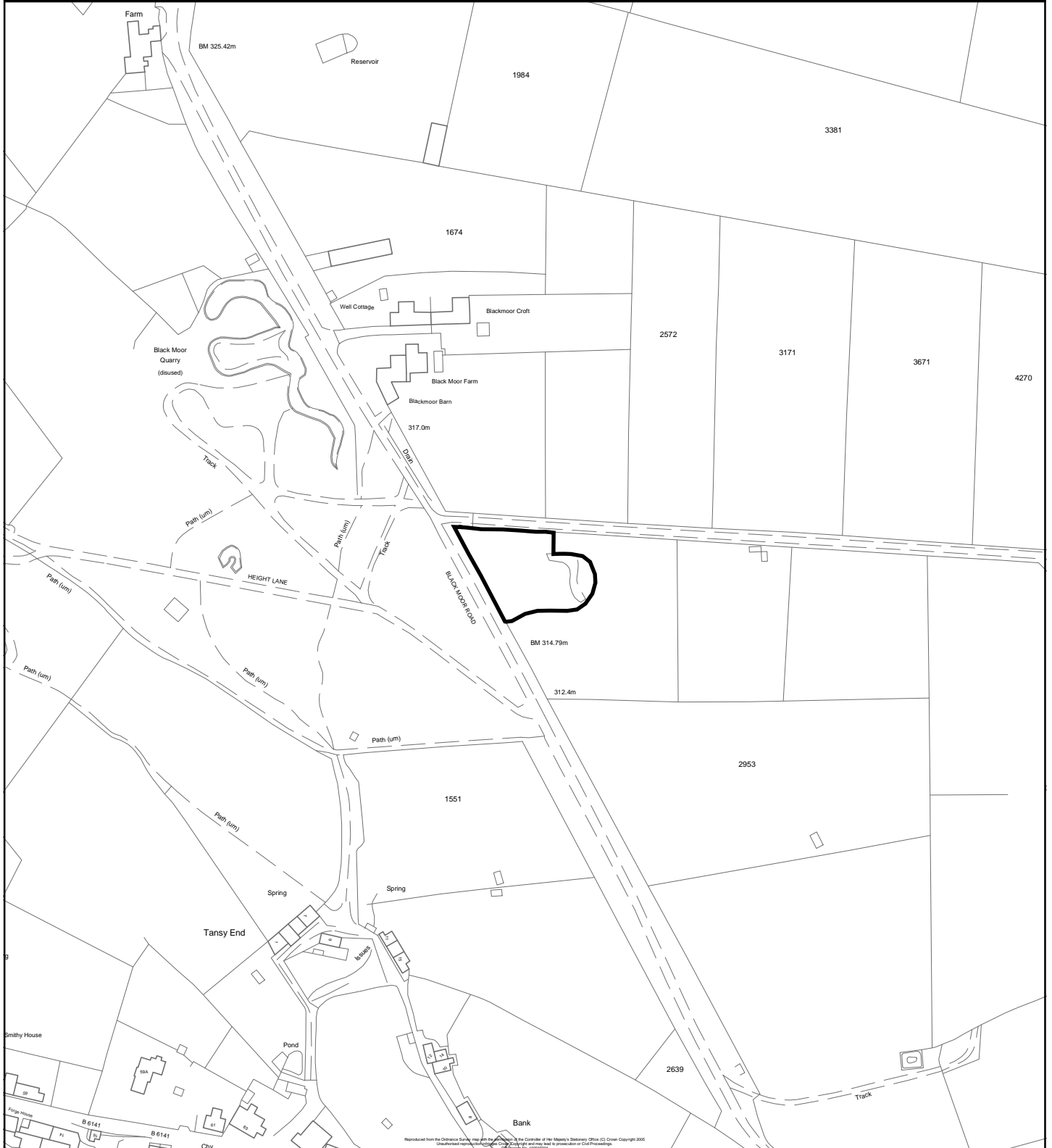
## Further Proposed Modifications



Mod. reference <b>FMOD/BW/GB/7</b>	Scale. <b>1:2,500</b>	<b>Key.</b>   Area to be deleted from Green Belt and allocated as Phase 2 Housing Site. Ref. BW/H2.11   Revised Deposit UDP Green Belt   Further minor revision to correct anomaly created by the deletion of adjacent land from the Green Belt for housing.
Site reference <b>SOM/BW/GB1/288</b>	Site Area. <b>0.86 Ha</b>	
Address <b>Ashwell Farm, Heaton, Bradford.</b>	OS Grid Ref. <b>SE 1435NW</b>	
 <b>NORTH</b>		© Crown copyright. All rights reserved. City of Bradford Metropolitan District Council 100019304

# Replacement Unitary Development Plan for the Bradford District

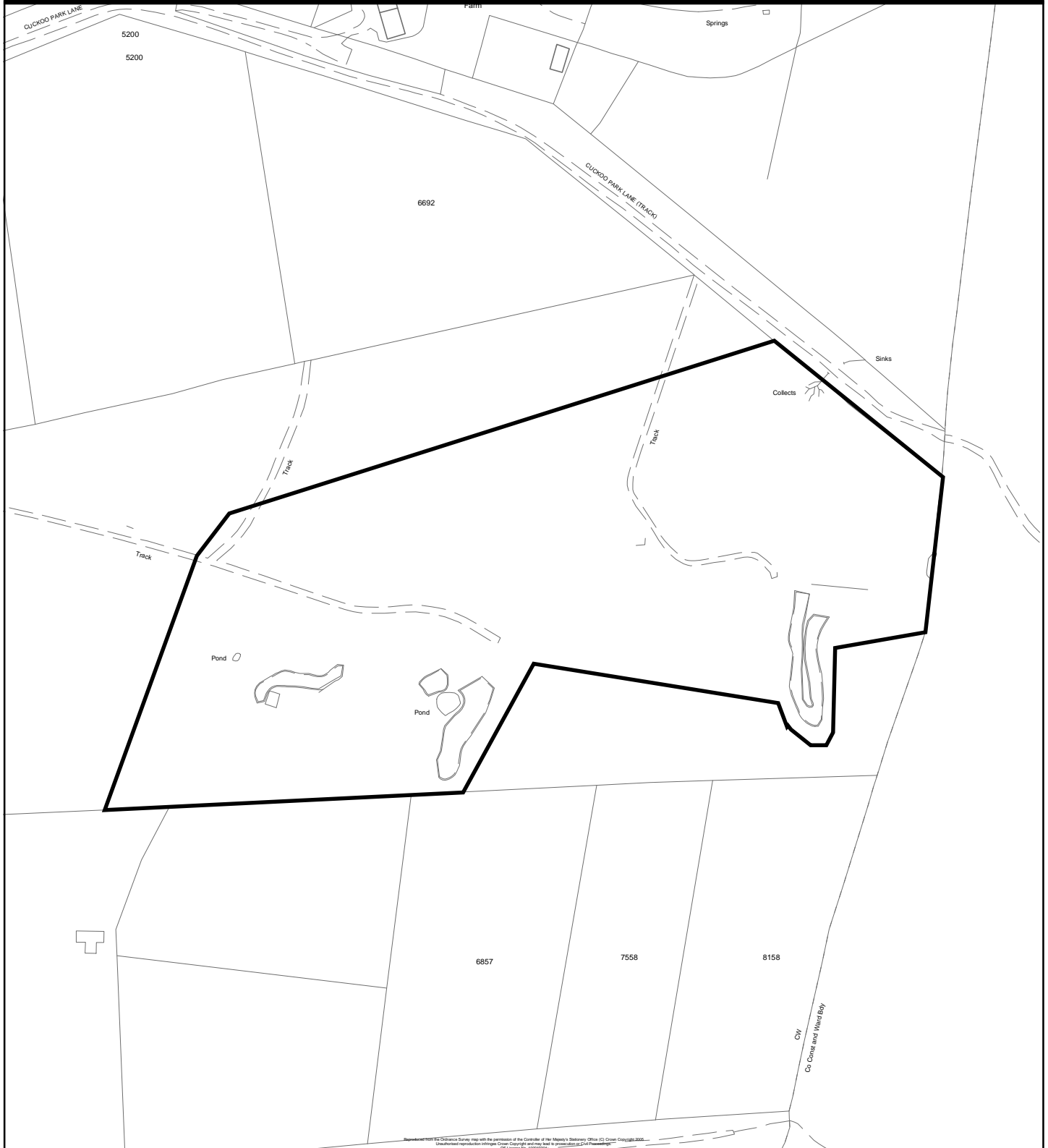
## Further Proposed Modifications



Mod. reference <b>FMOD/K/P/2</b>	Scale. <b>1:2,500</b>	<div><div></div><div>Area to be deleted as an Active Landfill Site under Policy P13</div></div> <div>© Crown copyright. All rights reserved. City of Bradford Metropolitan District Council 100019304</div>
Site reference <b>K/P13.1</b>	Site Area. <b>0.19 Ha</b>	
Address <b>Blackmoor Farm, Blackmoor Road, Oxenhope.</b>	OS Grid Ref. <b>SE 0434</b>	
	<div><div></div><div><b>NORTH</b></div></div>	

# Replacement Unitary Development Plan for the Bradford District

## Further Proposed Modifications






Mod. reference	Scale.	<div><div></div>Area to be added as an Active Landfill Site under Policy P13</div> <p>© Crown copyright. All rights reserved. City of Bradford Metropolitan District Council 100019304</p>
<b>FMOD/K/P/2</b>	<b>1:2,500</b>	
Site reference	Site Area.	
<b>K/P13.1</b>	<b>4.86 Ha</b>	
Address	OS Grid Ref.	
<b>Field 6476, Blackmoor Road, Oxenhope.</b>	<b>SE 0435</b>	
	<div><div></div><div><b>NORTH</b></div></div>	

# Replacement Unitary Development Plan for the Bradford District

## Further Proposed Modifications



Mod. reference <b>FMOD/S/H/3</b>	Scale. <b>1:1,250</b>	<b>Key.</b>  Area allocated as Recreation Open Space under Policy OS2  Area to be deleted and left unallocated.
Site reference <b>S/H2.6</b>	Site Area. <b>0.74 Ha</b>	
Address <b>Crow Nest, Bingley.</b>	OS Grid Ref. <b>SE 1139SW</b>	
 <b>NORTH</b>		© Crown copyright. All rights reserved. City of Bradford Metropolitan District Council 100019304